















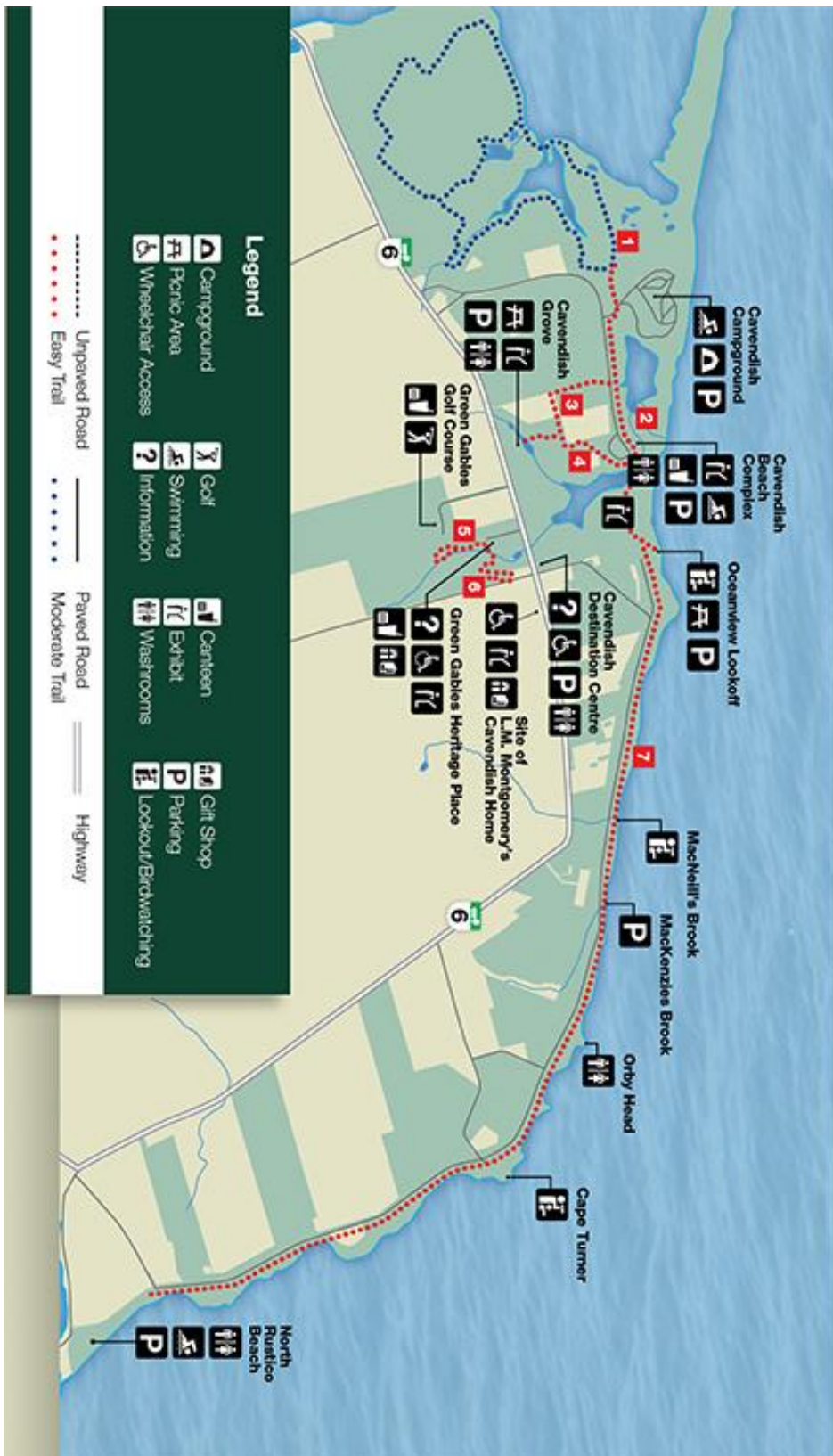


PEI NATIONAL PARK HIKING TRAILS

Trail	Length	Difficulty	Location
Woodlands* 	4 or 4.9 or 5.7 km	Easy	Starts off the northwest portion of Dalvay Crescent
Reeds & Rushes* 	2 km	Easy	Starts off the northwest portion of Dalvay Crescent
Farmlands 	2.7 km	Easy	Starts 2 km east of Stanhope, to the south of the Gulf Shore Parkway
Bubbling Springs 	2.2 km	Easy	Starts 2 km east of Stanhope, to the south of the Gulf Shore Parkway
Gulf Shore Way East 	10 km One Way	Easy	Trailheads located at Brackley Beach Complex and Dalvay Crescent
R.I.T.S. (Robinsons Island Trail System) 	5 km	Moderate	Starts at Robinsons Island Trailhead
Gulf Shore Way West 	8.5 km One Way	Easy	Trailheads located at North Rustico and at Cawnpore Lane (Oceanview Lookoff)
Cavendish Dunelands 	2.3 km One Way	Easy	Starts at Oceanview Lookoff
Homestead 	6.3 or 8.4 km Return	Moderate	Starts just at the entrance of <u>Cavendish Campground</u>
Clark's Lane Trail 	1.2 km One Way	Easy	Starts at <u>Cavendish Grove</u>
Cavendish Beach Trail 	1.1 km One Way	Easy	Starts at <u>Cavendish Grove</u>
Haunted Wood** 	0.9 km One Way	Easy	<u>Green Gables Heritage Place</u>
Balsam Hollow** 	0.8 km Return	Easy	<u>Green Gables Heritage Place</u>
Tlaqatik 	4.8 km	Moderate	<u>Greenwich</u>
Greenwich Dunes 	4.8 km	Moderate	<u>Greenwich</u>
Havre Saint Pierre 	1.1 km	Easy	<u>Greenwich</u>

CAVENDISH MAP



BRACKLEY – DALVAY MAP



GREENWICH MAP

