

WELSFORD AREA WATERFALLS

WELSFORD BROOK FALLS (45° 26.838'N 66° 20.790'W)

Distance: about 500 meters return


Difficulty: Fairly easy, but a bit steep near the falls

From the Welsford Irving turn left onto Route 101 North and drive north for 1.1 km.

Turn left onto an unmarked gravel road and drive 1.45 km to a bridge.

The trail to the falls is on the left, about 30 meters before the bridge.

Follow the trail for about 200 meters downstream to the falls.



SANDBROOK FALLS (45° 24.228'N 66° 29.390'W)

Distance: about 400 meters return


Difficulty: Easy

Return to Route 101, turn left and continue north for another 8.86 km (10 km from the Welsford Irving) until you see the Ogden Road on your left.

Turn left onto the Ogden road and drive 10.6 km.

You will see a trail and a sign for Sandbrook Falls on the left.

Sandbrook Falls is about 200 meters down this trail.




CLARENDON FALLS (45° 29.403'N 66° 27.554'W)

Distance: about 800 meters return

Difficulty: Easy

Return to Route 101, turn left and continue north for another 800 meters to a bridge over Clarendon Stream. (10.8 km from the Welsford Irving)

Just over the bridge, there is a parking area on the right.



Clarendon Falls I is located directly below the bridge.

Clarendon Falls II is upstream about 400 meters.

You can walk up a trail opposite the parking area, to the falls and then follow the brook trail down to the bridge again.

CAUTION: If you go underneath the Clarendon Bridge, be careful of the dangerous drop-off located at the downstream end of the bridge.

Dave Suttie, Nov 2017